

FIRST ADMINISTRATIVE JUDICIAL REGION


































HONORABLE PAT McDOWELL
PRESIDING JUDGE
133 N. INDUSTRIAL BLVD., LB 50
DALLAS, TEXAS 75207
(214) 653-2943

COUNTIES INCLUDED IN THE FIRST ADMINISTRATIVE JUDICIAL REGION AND JUDICIAL DISTRICTS IN EACH COUNTY

ANDERSON	3, 87, 349, 369	DELTA	8, 62	HENDERSON	3, 173	MORRIS	76, 276	SHELBY	123, 273
BOWIE	5, 102, 202	ELLIS	40	HOPKINS	8, 62	NACOGDOCHES	145	SMITH	7, 114, 241, 321
CAMP	76, 276	FANNIN	6, 336	HOUSTON	3, 349	PANOLA	123	TITUS	76, 276
CASS	5	FRANKLIN	8, 62	HUNT	196, 354	RAINS	8, 354	UPSHUR	115
CHEROKEE	2, 369	GRAYSON	15, 59, 336	KAUFMAN	86	RED RIVER	6, 102	VAN ZANDT	294
COLLIN	199, 219, 296, 366	GREGG	124, 188, 307	LAMAR	6, 62	ROCKWALL	354	WOOD	114, 294
DALLAS	See Table Below	HARRISON	71	MARION	115, 276	RUSK	4		

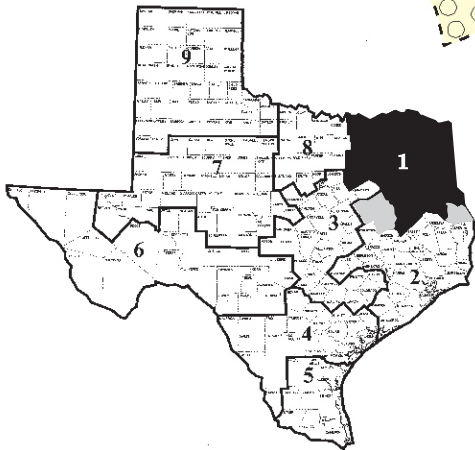
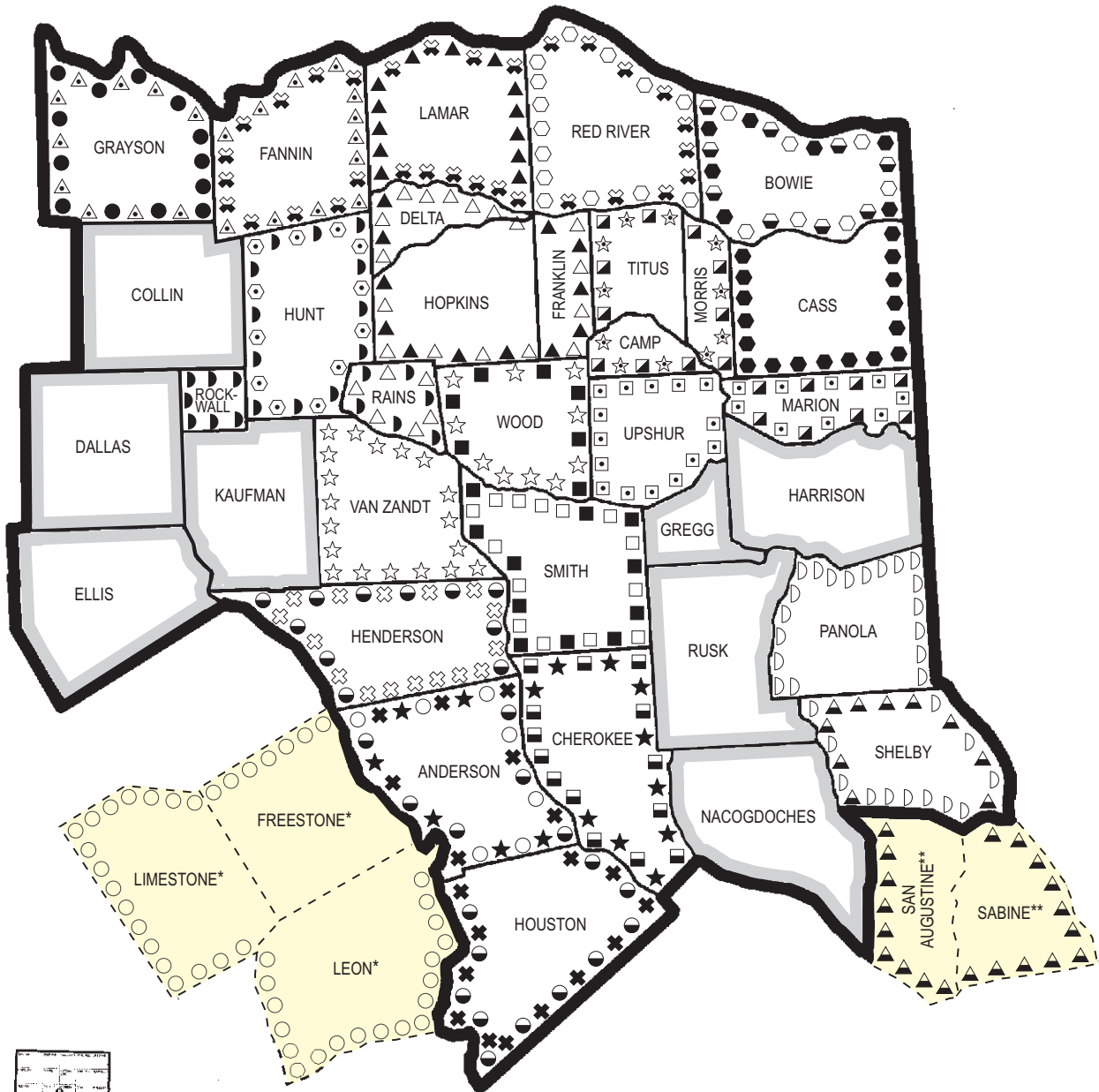
COUNTIES WITH OVERLAPPING JUDICIAL DISTRICTS

COUNTIES WITH SINGLE OR COTERMINOUS JUDICIAL DISTRICTS

MAP SYMBOL	JUDICIAL DISTRICT	COUNTIES INCLUDED	MAP SYMBOL	JUDICIAL DISTRICT	COUNTIES INCLUDED	MAP SYMBOL	JUDICIAL DISTRICT	COUNTIES INCLUDED
	2	Cherokee		114	Smith Wood		4	Rusk
	3	Anderson Henderson Houston		115	Marion Upshur		14 68 101 134 160 162 191 192 193 194 195 203 204 254 255 256 265 282 283 291 292 298 301 302 303 304 305 330 363	Dallas
	5	Bowie Cass		123	Panola Shelby			
	6	Fannin Lamar Red River		173	Henderson			
	7	Smith		196	Hunt			
	241 321			202	Bowie			
	8	Delta Franklin Hopkins Rains		273	Sabine San Augustine Shelby			
	15 59	Grayson		276	Camp Marion Morris Titus			
				294	Van Zandt Wood		40	Ellis
	62	Delta Franklin Hopkins Lamar		336	Fannin Grayson		71	Harrison
							86	Kaufman
	76	Camp Morris Titus		349	Anderson Houston		124 188 307	Gregg
	87	Anderson Freestone Leon Limestone		354	Hunt Rains Rockwall		145	Nacogdoches
	102	Bowie Red River		369	Anderson Cherokee		199 219 296 366	Collin

Counties in italics are not in this Administrative Judicial Region. See footnote on succeeding page.

JUDICIAL DISTRICTS IN THE FIRST ADMINISTRATIVE JUDICIAL REGION



* Freestone, Leon, and Limestone Counties are in the 2nd Administrative Judicial Region and share the 87th District Court with Anderson County which is in the 1st Administrative Judicial Region.

** San Augustine and Sabine Counties are in the 2nd Administrative Judicial Region and share the 273rd District Court with Shelby County which is in the 1st Administrative Judicial Region.

SECOND ADMINISTRATIVE JUDICIAL REGION

HONORABLE THOMAS J. STOVALL, JR.
PRESIDING JUDGE
POST OFFICE BOX 40
SEABROOK, TEXAS 77586
(713) 471-3911

COUNTIES INCLUDED IN THE SECOND ADMINISTRATIVE JUDICIAL REGION AND JUDICIAL DISTRICTS IN EACH COUNTY

ANGELINA 159, 217	FREESTONE 77, 87	LEE 21, 335	NEWTON 1, 1A	TRINITY 2nd 9, 258
BASTROP 21, 335	GALVESTON See Table Below	LEON 12, 87, 278	ORANGE 128, 163, 260	TYLER 1A, 88
BRAZORIA 23, 149, 239, 300	GRIMES 12, 278	LIBERTY 75, 253	POLK 9, 2nd 9, 258	WALKER 12, 278
BRAZOS 85, 272, 361	HARDIN 88, 356	LIMESTONE 77, 87	ROBERTSON 82	WALLER 9, 155
BURLESON 21, 335	HARRIS See Table Below	MADISON 12, 278	SABINE 1, 273	WASHINGTON 21, 335
CHAMBERS 253, 344	JASPER 1, 1A	MATAGORDA 23, 130	SAN AUGUSTINE 1, 273	WHARTON 23, 329
FORT BEND 240, 268, 328	JEFFERSON See Table Below	MONTGOMERY 9, 2nd 9, 221, 284, 359	SAN JACINTO 9, 2nd 9, 258	

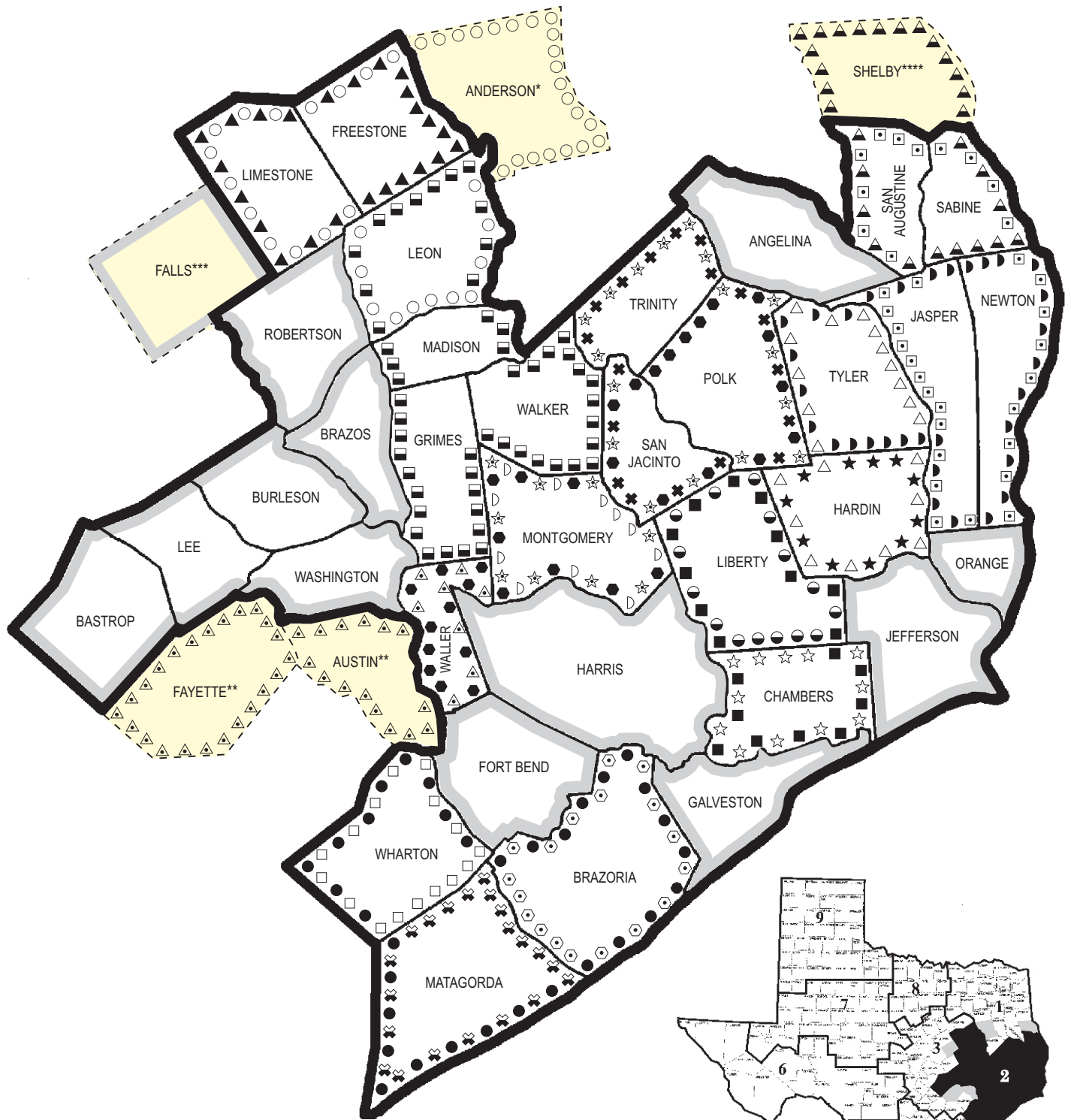
COUNTIES WITH OVERLAPPING JUDICIAL DISTRICTS

COUNTIES WITH SINGLE OR COTERMINOUS JUDICIAL DISTRICTS

MAP SYMBOL	JUDICIAL DISTRICT	COUNTIES INCLUDED	MAP SYMBOL	JUDICIAL DISTRICT	COUNTIES INCLUDED	MAP SYMBOL	JUDICIAL DISTRICT	COUNTIES INCLUDED
◻	1	Jasper Newton Sabine San Augustine	△	88	Hardin Tyler	▬	10 56 122 212 306	Galveston
◐	1A	Jasper Newton Tyler	⊕	130	Matagorda	▬	11 55 61 80 113 125 127 129 133 151 152 157 164 165 174 176 177 178 179 180 182 183 184 185 189 190 208 209 215 228 230 232 234 245 246 247 248 257 262 263 269 270 280 281 295 308 309 310 311 312 313 314 315 333 334 337 338 339 351 95	Harris
◑	9	Montgomery Polk San Jacinto Waller	△	149 239 300	Brazoria			
☆	2nd 9	Montgomery Polk San Jacinto Trinity	△	155	Austin Fayette Waller			
◻	12 278	Grimes Leon Madison Walker	◐	221 284 359	Montgomery			
◑	23	Brazoria Matagorda Wharton	■	253	Chambers Liberty			
◐	75	Liberty	✕	258	Polk San Jacinto Trinity	▬	21 335	Bastrop Burleson Lee Washington
▲	77	Freestone Limestone	▲	273	Sabine San Augustine Shelby			
○	87	Anderson Freestone Leon Limestone	◻	329	Wharton	▬	58 60 136 172 252 279 317 Crim Dist Ct	Jefferson
			☆	344	Chambers	▬	82	Falls Robertson
			★	356	Hardin	▬	85 272 361	Brazos
						▬	128 163 260	Orange
						▬	159 217	Angelina
						▬	240 268 328	Fort Bend

Counties in italics are not in this Administrative Judicial Region. See footnote on succeeding page.

JUDICIAL DISTRICTS IN THE SECOND ADMINISTRATIVE JUDICIAL REGION



* Anderson County is in the 1st Administrative Judicial Region and shares the 87th District Court with Freestone, Leon, and Limestone Counties which are in the 2nd Administrative Judicial Region.

** Austin and Fayette Counties are in the 3rd Administrative Judicial Region and share the 155th District Court with Waller County which is in the 2nd Administrative Judicial Region.

*** Falls County is in the 3rd Administrative Judicial Region and shares the 82nd District Court with Robertson County which is in the 2nd Administrative Judicial Region.

**** Shelby County is in the 1st Administrative Judicial Region and shares the 273rd District Court with San Augustine and Sabine Counties which are in the 2nd Administrative Judicial Region.

THIRD ADMINISTRATIVE JUDICIAL REGION

HONORABLE B. B. SCHRAUB
PRESIDING JUDGE
COUNTY COURTHOUSE
101 E. COURT STREET, ROOM 302
SEGUIN, TEXAS 78155-5779

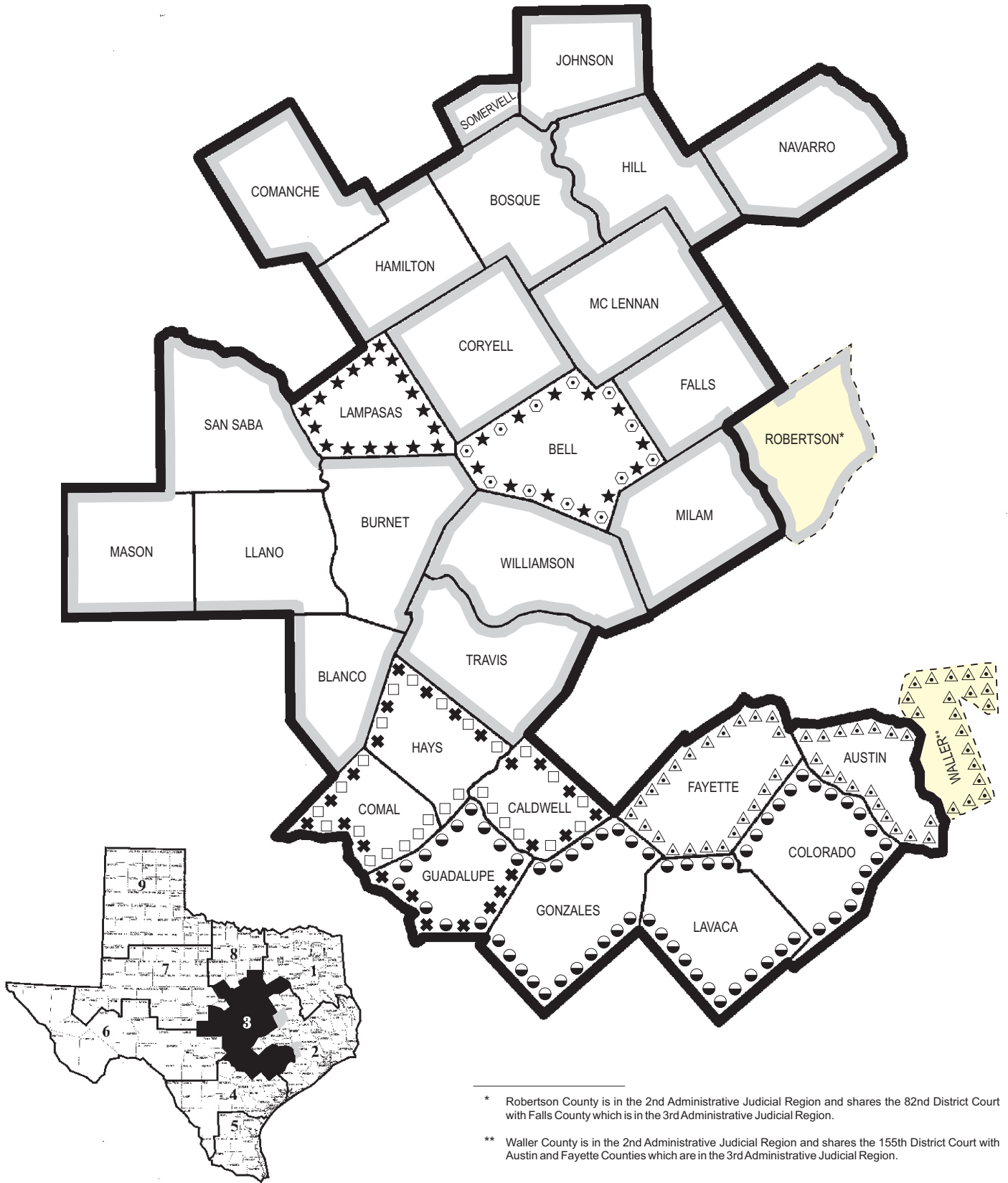
COUNTIES INCLUDED IN THE THIRD ADMINISTRATIVE JUDICIAL REGION AND JUDICIAL DISTRICTS IN EACH COUNTY

AUSTIN 155	COLORADO 25, <i>2nd 25</i>	GONZALES 25, <i>2nd 25</i>	LAMPASAS 27	NAVARRO 13
BELL 27, 146, 169, 264	COMAL 22, 207, 274	GUADALUPE 25, <i>2nd 25, 274</i>	LAVACA 25, <i>2nd 25</i>	SAN SABA 33
BLANCO 33	COMANCHE 220	HAMILTON 220	LLANO 33	SOMERVELL 18, 249
BOSQUE 220	CORYELL 52	HAYS 22, 207, 274	MC LENNAN 19, 54, 74, 170	TRAVIS <i>See Table Below</i>
BURNET 33	FALLS 82	HILL 66	MASON 33	WILLIAMSON 26, 277, 368
CALDWELL 22, 207, 274	FAYETTE 155	JOHNSON 18, 249	MILAM 20	

COUNTIES WITH OVERLAPPING JUDICIAL DISTRICTS			COUNTIES WITH SINGLE OR COTERMINOUS JUDICIAL DISTRICTS		
MAP SYMBOL	JUDICIAL DISTRICT	COUNTIES INCLUDED	MAP SYMBOL	JUDICIAL DISTRICT	COUNTIES INCLUDED
□	22 207	Caldwell Comal Hays	▬	13	Navarro
●	25 <i>2nd 25</i>	Colorado Gonzales Guadalupe Lavaca	▬	18 249	Johnson Somervell
★	27	Bell Lamparas	▬	19	McLennan
◊	146 169 264	Bell	▬	54 74 170	Milam
△	155	Austin Fayette <i>Waller</i>	▬	20	Milam
✕	274	Caldwell Comal Guadalupe Hays	▬	26 277 368	Williamson
			▬	33	Blanco Burnet Llano Mason San Saba
			▬	52	Coryell
			▬	53 98 126 147 167 200 201 250 261 299 331 345 353	Travis
			▬	66	Hill
			▬	82	Falls <i>Robertson</i>
			▬	220	Bosque Comanche Hamilton

Counties in italics are not in this Administrative Judicial Region. See footnote on succeeding page.

JUDICIAL DISTRICTS IN THE THIRD ADMINISTRATIVE JUDICIAL REGION



* Robertson County is in the 2nd Administrative Judicial Region and shares the 82nd District Court with Falls County which is in the 3rd Administrative Judicial Region.

** Waller County is in the 2nd Administrative Judicial Region and shares the 155th District Court with Austin and Fayette Counties which are in the 3rd Administrative Judicial Region.

FOURTH ADMINISTRATIVE JUDICIAL REGION

HONORABLE OLIN B. STRAUSS
 PRESIDING JUDGE
 P.O. Box 161
 JOURDANTON, TEXAS 78026
 (210) 769-3182

COUNTIES INCLUDED IN THE FOURTH ADMINISTRATIVE JUDICIAL REGION AND JUDICIAL DISTRICTS IN EACH COUNTY

ARANSAS	36, 156, 343	DIMITT	293, 365	LIVE OAK	36, 156, 343	WEBB	49, 111, 341
ATASCOSA	81, 218	FRIO	81, 218	MAVERICK	293, 365	WILSON	81, 218
BEE	36, 156, 343	GOLIAD	24, 135, 267	MC MULLEN	36, 156, 343	ZAPATA	49
BEXAR	See Table Below	JACKSON	24, 135, 267	REFUGIO	24, 135, 267	ZAVALA	293, 365
CALHOUN	24, 135, 267	KARNES	81, 218	SAN PATRICIO	36, 156, 343		
DE WITT	24, 135, 267	LA SALLE	81, 218	VICTORIA	24, 135, 267, 377		

COUNTIES WITH OVERLAPPING JUDICIAL DISTRICTS

MAP SYMBOL JUDICIAL DISTRICT COUNTIES INCLUDED

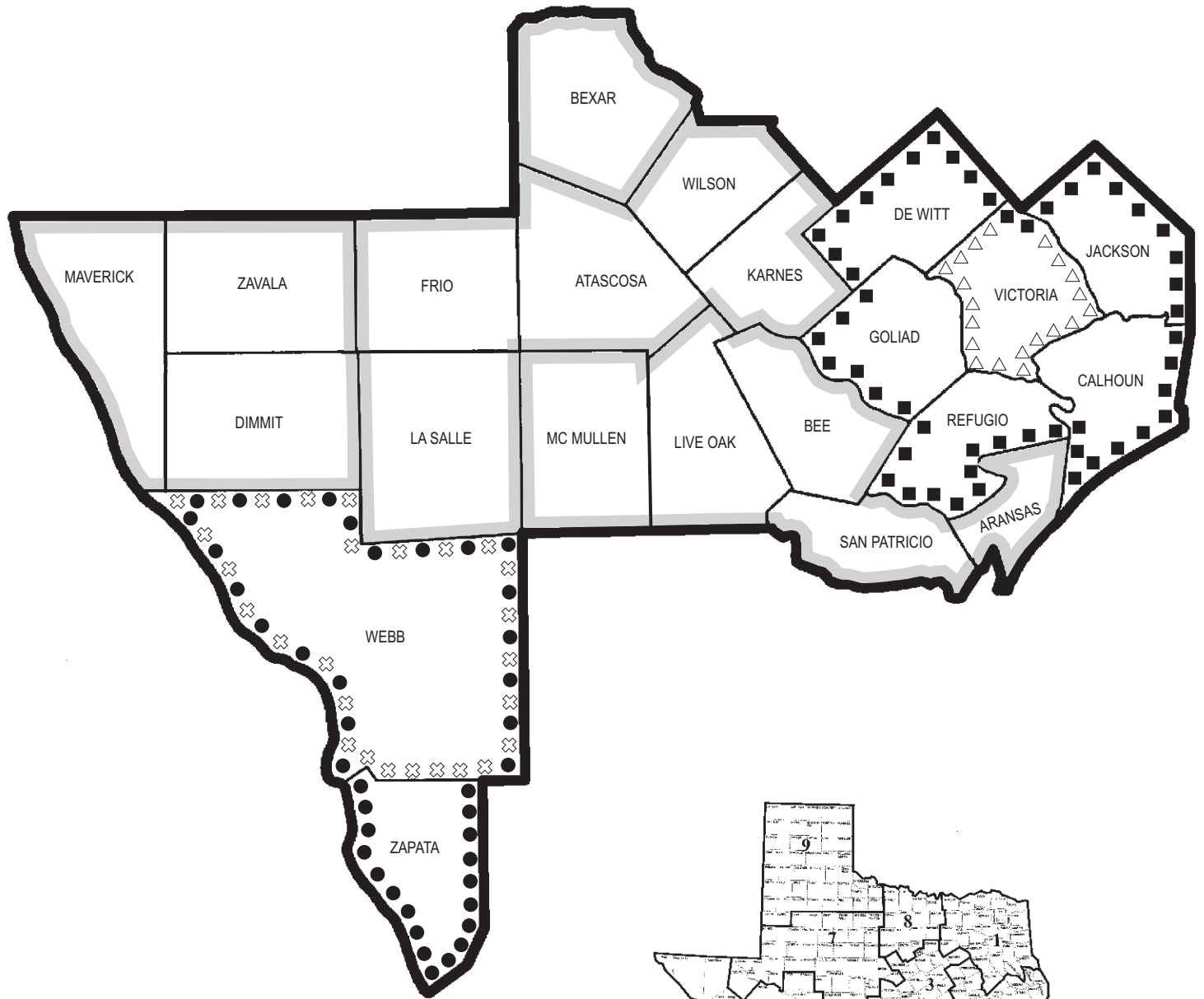
■	24 135 267	Calhoun De Witt Goliad Jackson Refugio Victoria
●	49	Webb Zapata
⊗	111 341	Webb
△	377	Victoria

COUNTIES WITH SINGLE OR COTERMINOUS JUDICIAL DISTRICTS

MAP SYMBOL JUDICIAL DISTRICT COUNTIES INCLUDED

—	36 156 343	Aransas Bee Live Oak McMullen San Patricio
—	37 45 57 73 131 144 150 166 175 186 187 224 225 226 227 285 288 289 290	Bexar
—	81 218	Atascosa Frio Karnes La Salle Wilson
—	293 365	Dimmit Maverick Zavala

JUDICIAL DISTRICTS IN THE FOURTH ADMINISTRATIVE JUDICIAL REGION



FIFTH ADMINISTRATIVE JUDICIAL REGION

HONORABLE DARRELL HESTER
 PRESIDING JUDGE
 COUNTY COURTHOUSE
 BROWNSVILLE, TEXAS 78520
 (210) 544-0847

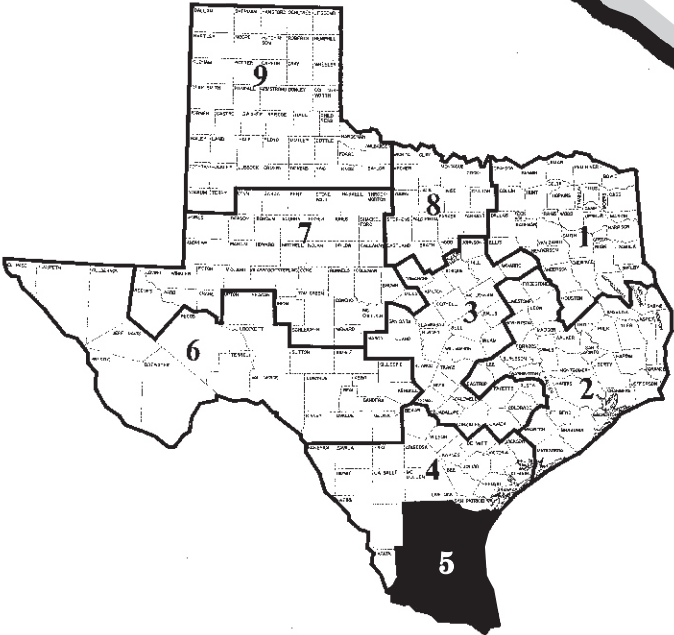
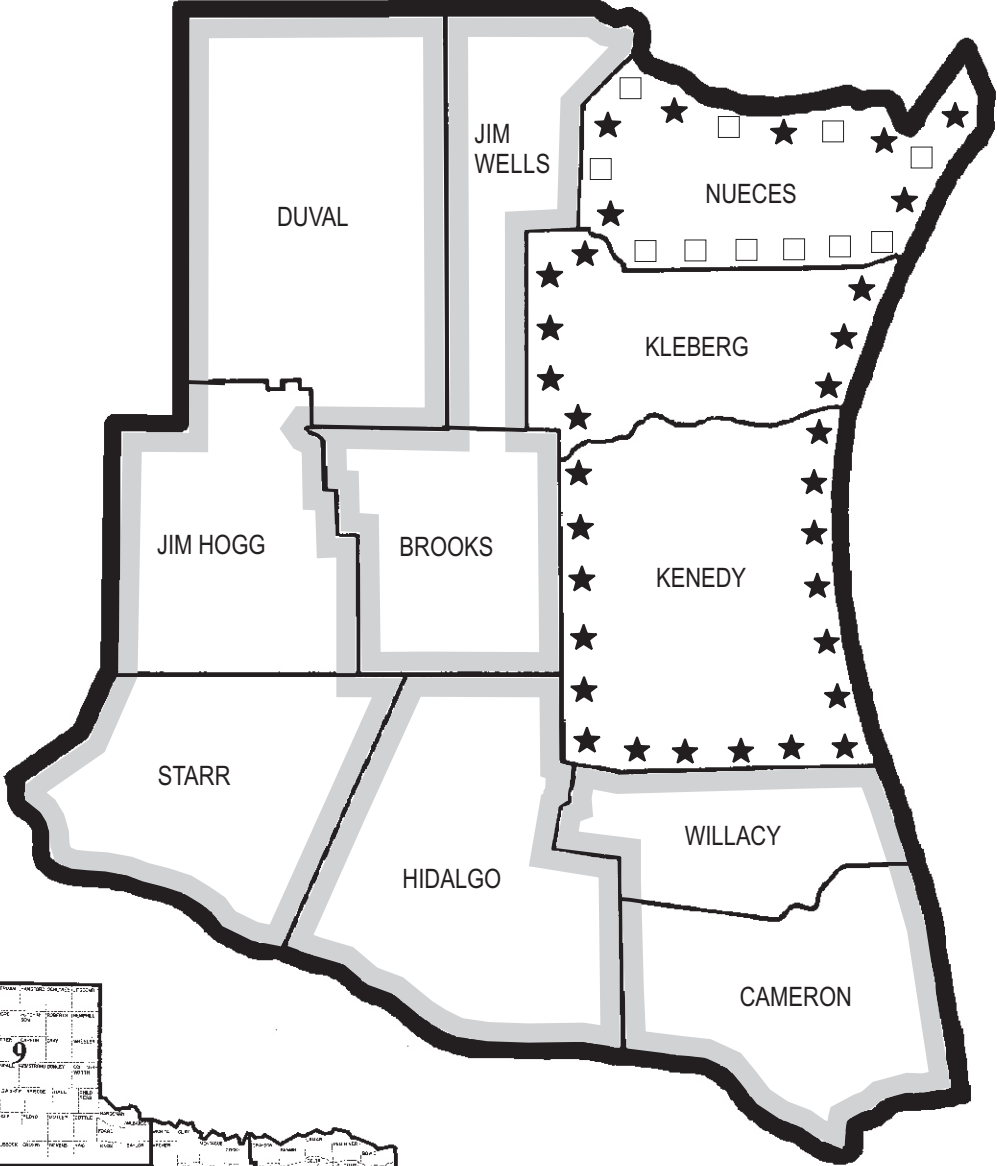
COUNTIES INCLUDED IN THE FIFTH ADMINISTRATIVE JUDICIAL REGION AND JUDICIAL DISTRICTS IN EACH COUNTY

BROOKS 79
CAMERON 103, 107, 138, 197, 357
DUVAL 229
HIDALGO 92, 93, 139, 206, 275, 332, 370
JIM HOGG 229
JIM WELLS 79

KENEDY 105
KLEBERG 105
NUECES 28, 94, 105, 117, 148, 214, 319, 347
STARR 229
WILLACY 103, 107, 138, 197, 357

COUNTIES WITH OVERLAPPING JUDICIAL DISTRICTS			COUNTIES WITH SINGLE OR COTERMINOUS JUDICIAL DISTRICTS		
MAP SYMBOL	JUDICIAL DISTRICT	COUNTIES INCLUDED	MAP SYMBOL	JUDICIAL DISTRICT	COUNTIES INCLUDED
□	28 94 117 148 214 319 347	Nueces	—	79	Brooks Jim Wells
★	105	Kenedy Kleberg Nueces	—	92 93 139 206 275 332 370	Hidalgo
			—	103 107 138 197 357	Cameron Willacy
			—	229	Duval Jim Hogg Starr

JUDICIAL DISTRICTS IN THE FIFTH ADMINISTRATIVE JUDICIAL REGION



SIXTH ADMINISTRATIVE JUDICIAL REGION

HONORABLE STEPHEN B. ABLES
 PRESIDING JUDGE
 KERR COUNTY COURTHOUSE
 KERRVILLE, TEXAS 78028
 (210) 257-5945

COUNTIES INCLUDED IN THE SIXTH ADMINISTRATIVE JUDICIAL REGION AND JUDICIAL DISTRICTS IN EACH COUNTY

BANDERA 216	GILLESPIE 216	KINNEY 63	SUTTON 112
BREWSTER 83	HUDSPETH 34, 205, 210	MEDINA 38	TERRELL 63
CROCKETT 112	JEFF DAVIS 83	PECOS 83, 112	UPTON 83, 112
CULBERSON 34, 205, 210	KENDALL 216	PRESIDIO 83	UVALDE 38
EDWARDS 63	KERR 198, 216	REAGAN 83, 112	VAL VERDE 63
EL PASO 34, 41, 65, 120, 168, 171, 205, 210, 243, 327, 346	KIMBLE 198	REAL 38	

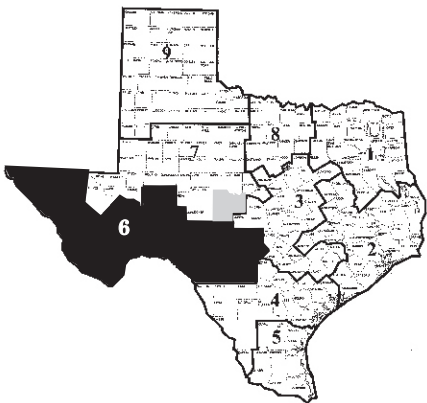
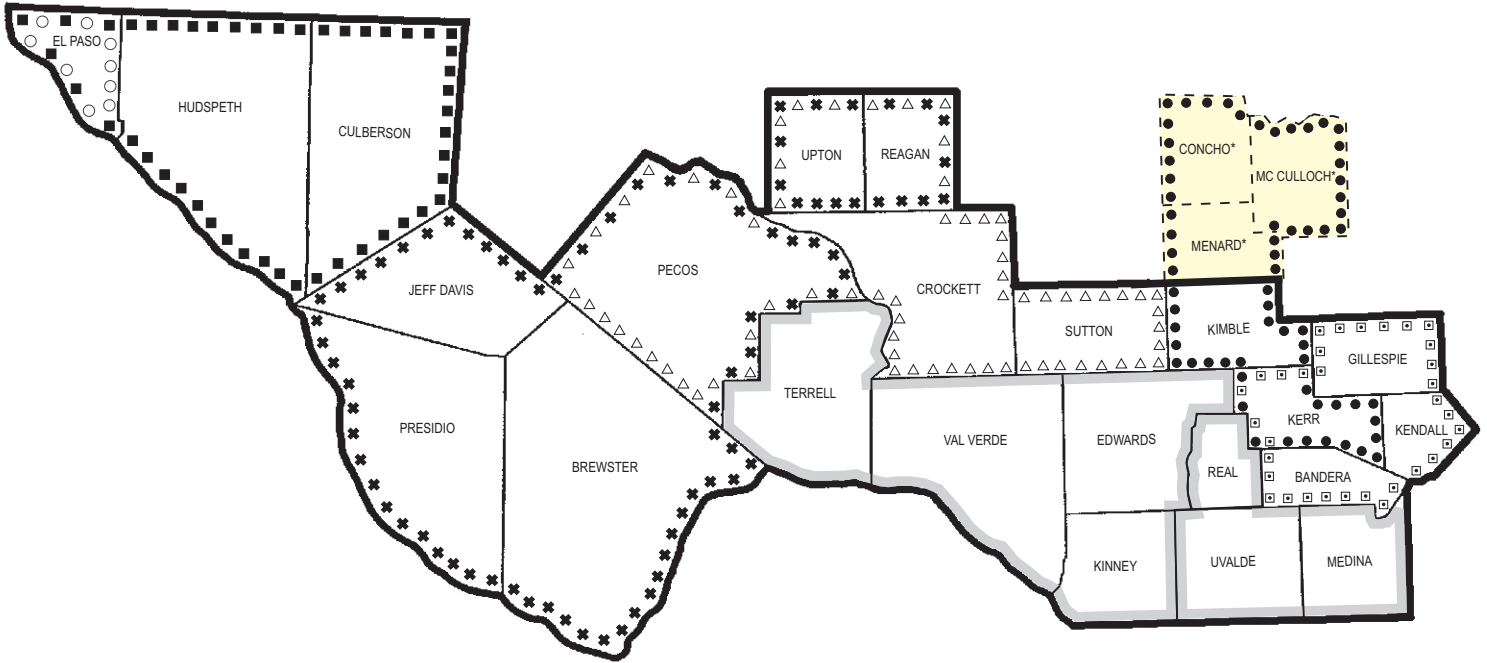
COUNTIES WITH OVERLAPPING JUDICIAL DISTRICTS

COUNTIES WITH SINGLE OR COTERMINOUS JUDICIAL DISTRICTS

MAP SYMBOL	JUDICIAL DISTRICT	COUNTIES INCLUDED	MAP SYMBOL	JUDICIAL DISTRICT	COUNTIES INCLUDED
■	34 205 210	Culberson El Paso Hudspeth	—	38	Medina Real Uvalde
○	41 65 120 168 171 243 327 346	El Paso	—	63	Edwards Kinney Terrell Val Verde
✕	83	Brewster Jeff Davis Pecos Presidio Reagan Upton			
△	112	Crockett Pecos Reagan Sutton Upton			
●	198	<i>Concho</i> Kerr Kimble <i>McCulloch</i> <i>Menard</i>			
◻	216	Bandera Gillespie Kendall Kerr			

Counties in italics are not in this Administrative Judicial Region. See footnote on succeeding page.

JUDICIAL DISTRICTS IN THE SIXTH ADMINISTRATIVE JUDICIAL REGION



* Concho, McCulloch, and Menard Counties are in the 7th Administrative Judicial Region and share the 198th District Court with Kimble and Kerr Counties which are in the 6th Administrative Judicial Region.

SEVENTH ADMINISTRATIVE JUDICIAL REGION

HONORABLE WELDON KIRK
PRESIDING JUDGE
P. O. Box 528
SWEETWATER, TEXAS 79556
(915) 236-6944

COUNTIES INCLUDED IN THE SEVENTH ADMINISTRATIVE JUDICIAL REGION AND JUDICIAL DISTRICTS IN EACH COUNTY

ANDREWS 109	DAWSON 106	IRION 51	MIDLAND 142, 238, 318, 385	SHACKELFORD 259
BORDEN 132	ECTOR 70, 161, 244, 358	JONES 259	MILLS 35	STERLING 51
BROWN 35	FISHER 32	KENT 39	MITCHELL 32	STONEWALL 39
CALLAHAN 42	GAINES 106	LOVING 143	NOLAN 32	TAYLOR 42, 104, 326, 350
COKE 51	GARZA 106	LYNN 106	REEVES 143	THROCKMORTON 39
COLEMAN 42	GLASSCOCK 118	MC CULLOCH 198	RUNNELS 119	TOM GREEN 51, 119, 340
CONCHO 119, 198	HASKELL 39	MARTIN 118	SCHLEICHER 51	WARD 143
CRANE 109	HOWARD 118	MENARD 198	SCURRY 132	WINKLER 109

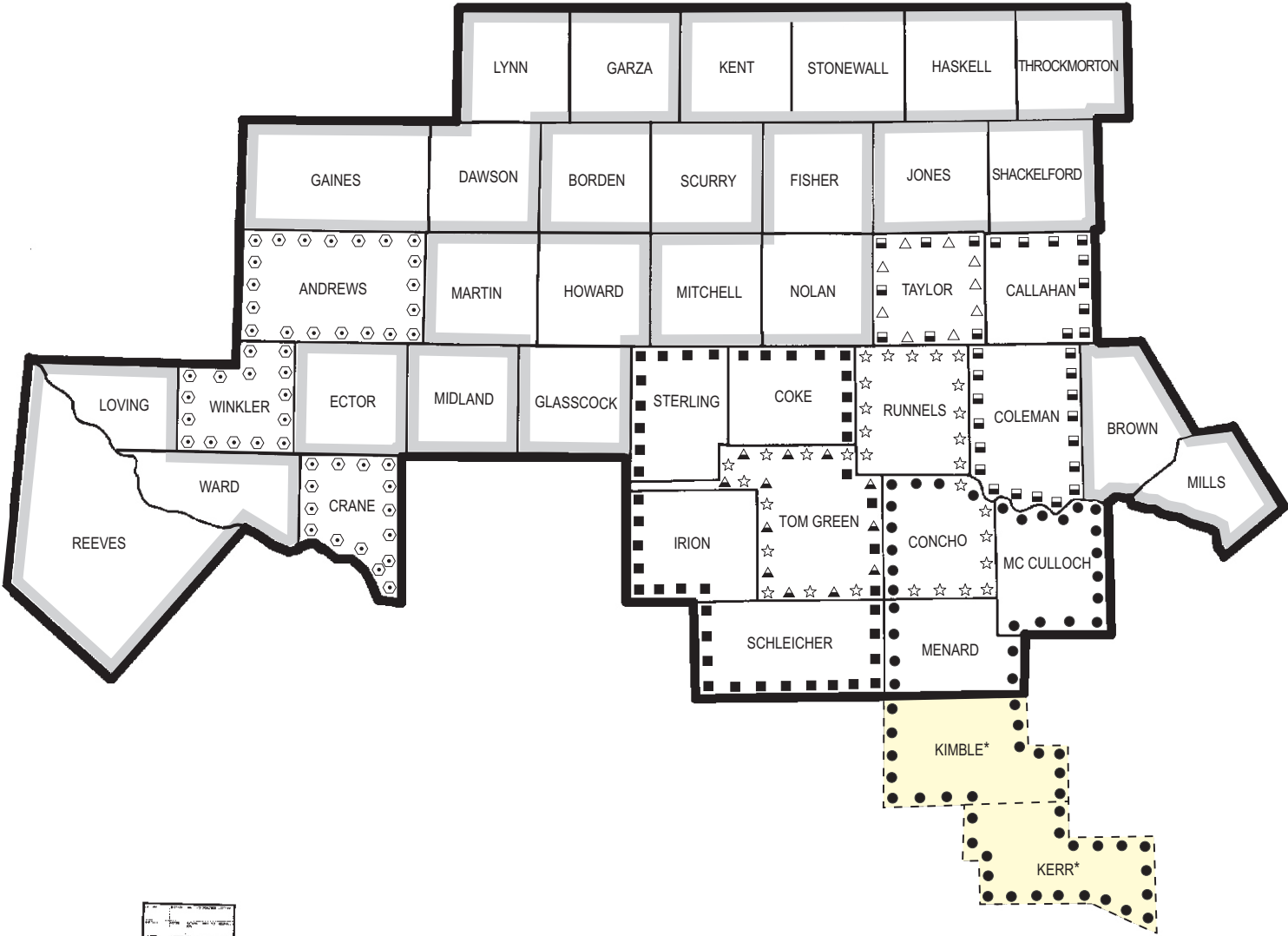
COUNTIES WITH OVERLAPPING JUDICIAL DISTRICTS

COUNTIES WITH SINGLE OR COTERMINOUS JUDICIAL DISTRICTS

MAP SYMBOL	JUDICIAL DISTRICT	COUNTIES INCLUDED	MAP SYMBOL	JUDICIAL DISTRICT	COUNTIES INCLUDED
☐	42	Callahan Coleman Taylor	▬	32	Fisher Mitchell Nolan
■	51	Coke Irion Schleicher Sterling Tom Green	▬	35	Brown Mills
△	104 326 350	Taylor	▬	39	Haskell Kent Stonewall Throckmorton
☆	119	Concho Runnels Tom Green	▬	70 161 244 358	Ector
●	198	Concho Kerr Kimble McCulloch Menard	▬	106	Dawson Gaines Garza Lynn
▲	340	Tom Green	◊	109	Andrews Crane Winkler
			▬	118	Glasscock Howard Martin
			▬	132	Borden Scurry
			▬	142 238 318 385	Midland
			▬	143	Loving Reeves Ward
			▬	259	Jones Shackelford

Counties in italics are not in this Administrative Judicial Region. See footnote on succeeding page.

JUDICIAL DISTRICTS IN THE SEVENTH ADMINISTRATIVE JUDICIAL REGION



* Kerr and Kimble Counties are in the 6th Administrative Judicial Region and share the 198th District Court with Concho, McCulloch, and Menard Counties which are in the 7th Administrative Judicial Region.

EIGHTH ADMINISTRATIVE JUDICIAL REGION

HONORABLE CLYDE R. ASHWORTH
 PRESIDING JUDGE
 TARRANT COUNTY JUSTICE CENTER
 FORT WORTH, TEXAS 76196
 (817) 884-1558

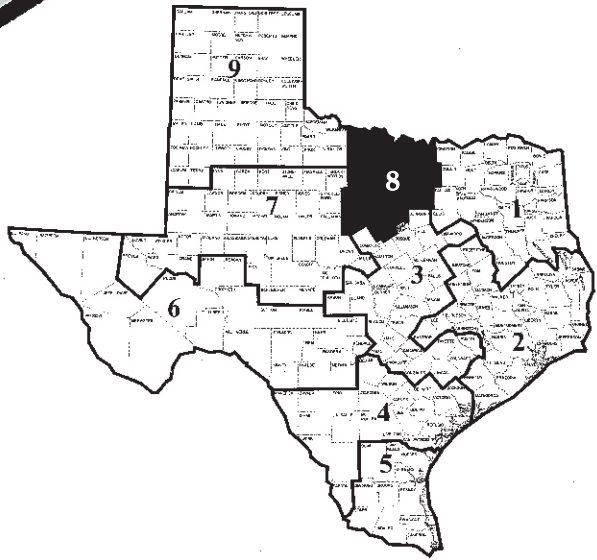
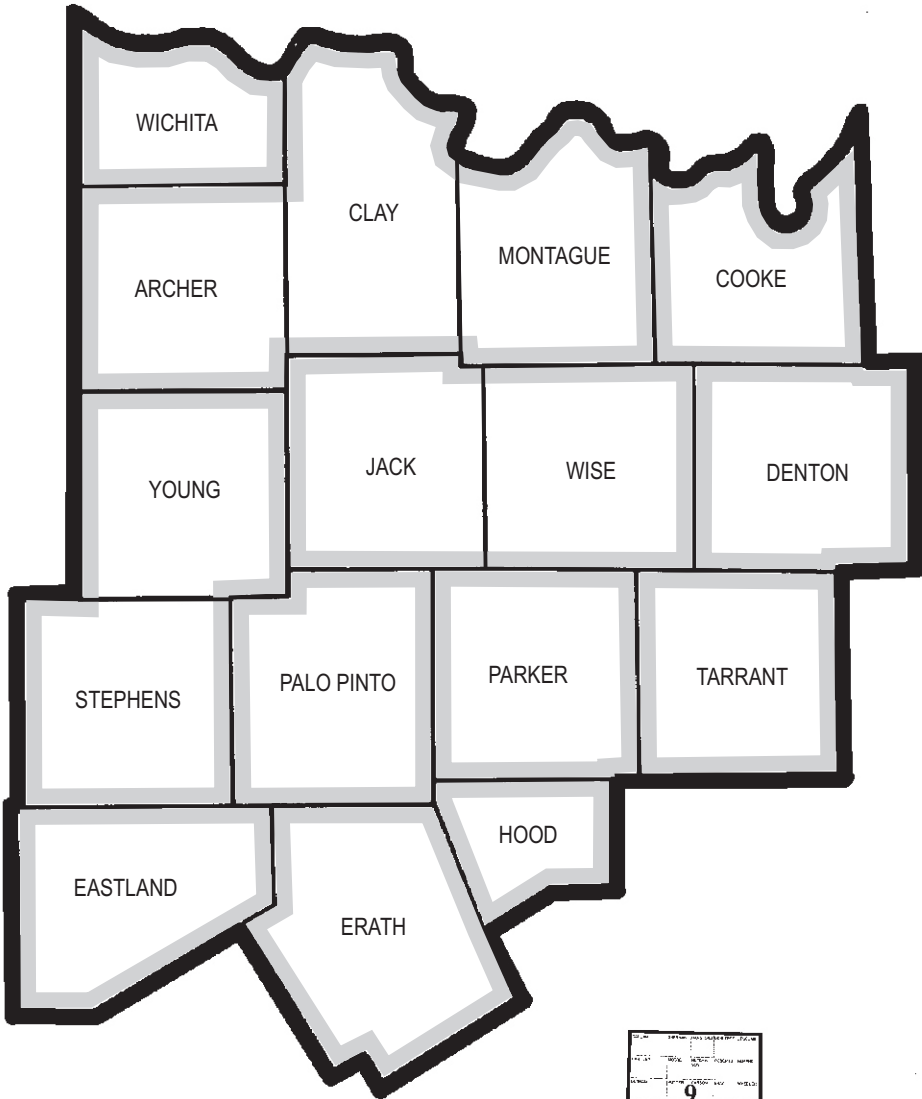
COUNTIES INCLUDED IN THE EIGHTH ADMINISTRATIVE JUDICIAL REGION AND JUDICIAL DISTRICTS IN EACH COUNTY

ARCHER 97	EASTLAND 91	MONTAGUE 97	TARRANT <i>See Table Below</i>
CLAY 97	ERATH 266	PALO PINTO 29	WICHITA 30, 78, 89
COOKE 235	HOOD 355	PARKER 43	WISE 271
DENTON 16, 158, 211, 362, 367	JACK 271	STEPHENS 90	YOUNG 90

COUNTIES WITH OVERLAPPING JUDICIAL DISTRICTS			COUNTIES WITH SINGLE OR COTERMINOUS JUDICIAL DISTRICTS		
MAP SYMBOL	JUDICIAL DISTRICT	COUNTIES INCLUDED	MAP SYMBOL	JUDICIAL DISTRICT	COUNTIES INCLUDED
			—	16 158 211 362 367	Denton
			—	17 48 67 96 141 153 213 231 233 236 297 322 323 324 325 342 348 352 360 371 372 Crim Dist Cts: 1 2 3 4	Tarrant
			—	29	Palo Pinto
			—	30 78 89	Wichita
			—	43	Parker
			—	90	Stephens Young
			—	91	Eastland
			—	97	Archer Clay Montague
			—	235	Cooke
			—	266	Erath
			—	271	Jack Wise
			—	355	Hood

- NONE -

JUDICIAL DISTRICTS IN THE EIGHTH ADMINISTRATIVE JUDICIAL REGION



NINTH ADMINISTRATIVE JUDICIAL REGION

HONORABLE RAY D. ANDERSON
PRESIDING JUDGE
TERRY COUNTY COURTHOUSE
BROWNFIELD, TEXAS 79316
(806) 637-8171

COUNTIES INCLUDED IN THE NINTH ADMINISTRATIVE JUDICIAL REGION AND JUDICIAL DISTRICTS IN EACH COUNTY

ARMSTRONG	47	COTTLE	50	HALE	64, 242	KNOX	50	POTTER	47, 108, 181, 251, 320
BAILEY	287	CROSBY	72	HALL	100	LAMB	154	RANDALL	47, 181, 251
BAYLOR	50	DALLAM	69	HANSFORD	84	LIPSCOMB	31	ROBERTS	31
BRISCOE	110	DEAF SMITH	222	HARDEMAN	46	LUBBOCK	72, 99, 137, 140, 237, 364	SHERMAN	69
CARSON	100	DICKENS	110	HARTLEY	69	MOORE	69	SWISHER	64, 242
CASTRO	64, 242	DONLEY	100	HEMPHILL	31	MOTLEY	110	TERRY	121
CHILDRESS	100	FLOYD	110	HOCKLEY	286	OCHILTREE	84	WHEELER	31
COCHRAN	286	FOARD	46	HUTCHINSON	84, 316	OLDHAM	222	WILBARGER	46
COLLINGSWORTH	100	GRAY	31, 223	KING	50	PARMER	287	YOAKUM	121

COUNTIES WITH OVERLAPPING JUDICIAL DISTRICTS			COUNTIES WITH SINGLE OR COTERMINOUS JUDICIAL DISTRICTS		
MAP SYMBOL	JUDICIAL DISTRICT	COUNTIES INCLUDED	MAP SYMBOL	JUDICIAL DISTRICT	COUNTIES INCLUDED
★	31	Gray Hemphill Lipscomb Roberts Wheeler	▬	46	Foard Hardeman Wilbarger
✘	47	Armstrong Potter Randall	▬	50	Baylor Cottle King Knox
▲	72	Crosby Lubbock	▬	64 242	Castro Hale Swisher
■	84	Hansford Hutchinson Ochiltree	▬	69	Dallam Hartley Moore Sherman
⬡	99 137 140 237 364	Lubbock	▬	110	Briscoe Dickens Floyd Motley
●	100	Carson Childress Collingsworth Donley Hall	▬	121	Terry Yoakum
△	108 320	Potter	▬	154	Lamb
◻	181 251	Potter Randall	▬	222	Deaf Smith Oldham
⊗	223	Gray	▬	286	Cochran Hockley
D	316	Hutchinson	▬	287	Bailey Parmer

JUDICIAL DISTRICTS IN THE NINTH ADMINISTRATIVE JUDICIAL REGION

